

















LEGEND	
Danbury Zoning Districts	
	"A" Agricultural
	"R-1" Rural Residential
	"R-2" Suburban Residential
	"R-3" High Density Residential
	"L" Lakeside
	"LBO" Lakeside Business Overlay
	"LMO" Lakeside Municipal Overlay
	"C-1" Limited Commercial
	"C-2" General Commercial
	"C-3" Entertainment Commercial
	"R-C" Recreational Commercial
	"M-1" Light Manufacturing
	"M-2" Heavy Manufacturing
	"MHP" Manufactured Home Park
	"PUD" Planned Unit Development

Catawba Island Township

Village of Marblehead

Portage Township



Zoning Map
Amend. thru
06.26.23